




**PROJECT LIMITS OF PROPOSED
ACTIVE TRANSPORTATION FACILITIES
ON YONGE STREET**
ATTACHMENT 1

	RAILWAY
	GO TRANSIT BRIDGE LOCATION
	SUBJECT LANDS



Map created by the Town of Aurora Financial Services Department, IT Division, March 06, 2024. Base data provided by Aurora GIS & York Region. Air Photos taken Spring 2022. © First Base Solutions Inc., 2022 Orthophotography