Medical Marijuana Grow Facilities

95 Dunning AveAurora, ON L4G 0R2

ISSUED FOR PLANNING AND ZONING STUDY - DOES NOT HAVE ANY VALUE FOR BUILDING PERMIT AND CONSTRUCTION

Adjacent Property Zonings

Town of Aurora
Zoning By-law #6000-17

10.2 *ZONE* REQUIREMENTS

Employment Zones Minimum Requirements	**E1** Service Employment	**E2** General Employment	**E-BP** Business Park
Lot Area	2,000 m^2	2,000 m^2	1.0 ha (2) 0.8 ha (3)
Lot Frontage	30 m	30 m	60 m
Front Yard	3 m	3 m	(1)
Rear Yard	9 m	9 m	(1)
Interior *Side Yard*	3 m	3 m	(1)
Exterior Side Yard	3 m	3 m	(1)
Height (maximum)	15 m(4)	15 m(4)	13.5 m
Lot Coverage (maximum)	N/A	N/A	50%
Distance between two buildings on the same *Lot*	N/A	N/A	0.25 times the sum the building heights or 12 m, whichever is greater

(1) Refer to "Siting Specifications for Business Park (E-BP)" chart (see next page)
(2) Lots adjacent to King's Highway 404
(3) All other lots Zoned E-BP
(4) A maximum of height of 10 meters shall apply for lands south of Wellington Street East, west of the *Rail Corridor* and within 150 meters of any Residential (R) Zone existing at the time of passing of this By-law.

TOWN OF AURORA
PLANNING & DEVELOPMENT SERVICES
BUILDING DIVISION
PERMIT NO.: PR20240526 DATE: Jun. 24, 2024
APPROVED BY: Bill Jean
PRELIMINARY ZONING REVIEW

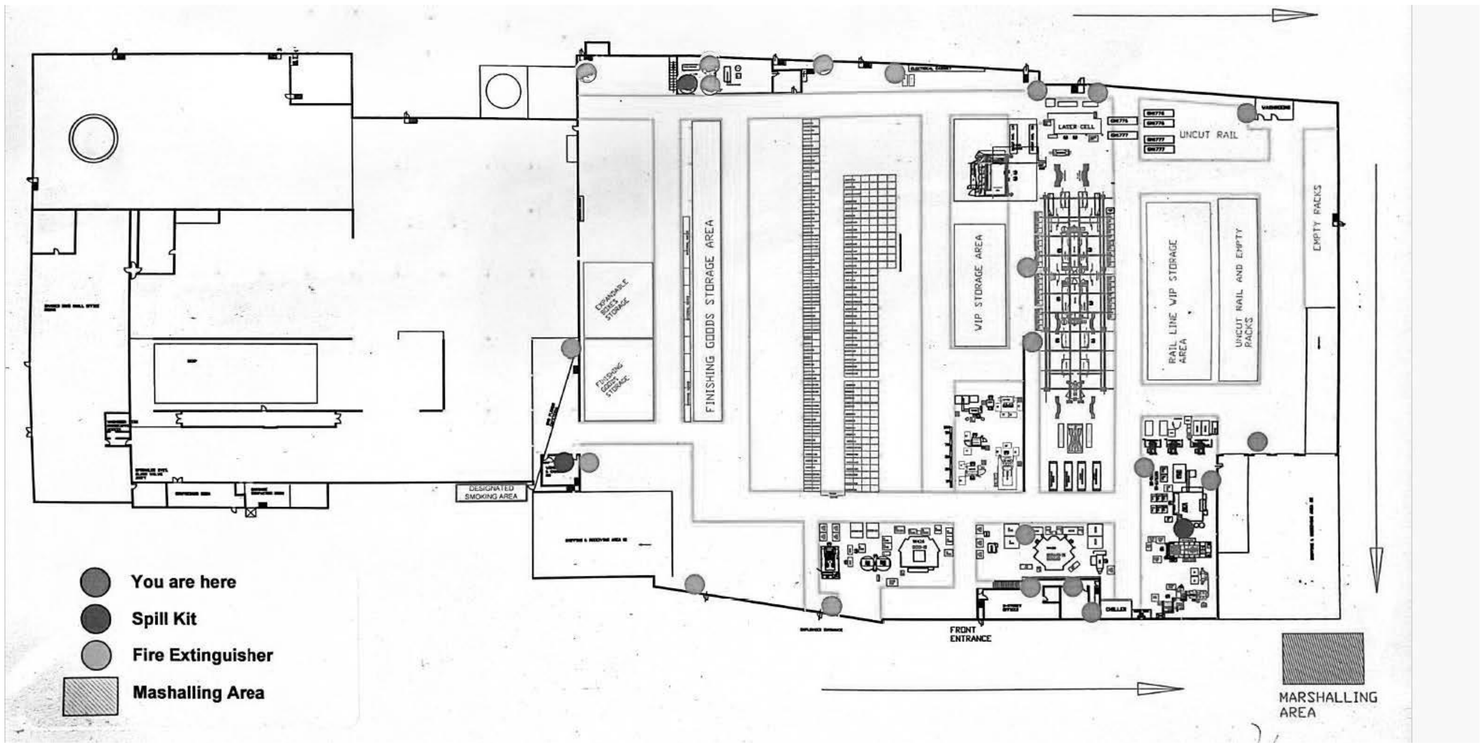

ASE + J INC ARCHITECT
WWW.ASEJ.CA
INFO@ASEJ.CA
TELL: 647-937-5225

ISSUED FOR PLANNING AND ZONING STUDY & DOES NOT HAVE ANY VALUE FOR BUILDING PERMIT AND CONSTRUCTION

DIMENSIONS ARE NEARLY ACCURATE AND WILL NEED TO BE ACCURATE VERIFIED DURING BUILDING PERMIT & CONSTRUCTION APPLICATION

Rev	Description	Date

PROJECT
Medical Marijuana Grow Room

TITLE
Cover Page

CLIENT
95 Dunning Ave

DRAWN BY	CHECKED BY	DATE
Author	Checker	05/05/24

SCALE (@ A1)
PROJECT NUMBER Project Number

DRAWING NUMBER A000
REV

2024-05-12 12:46:00 AM

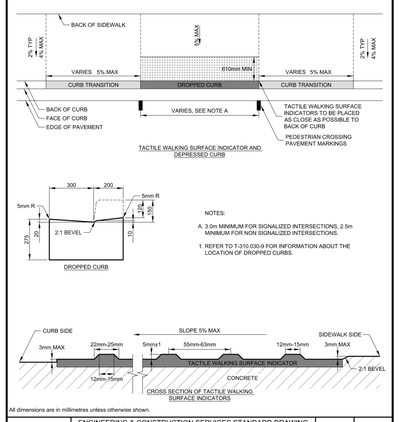

NOTES:

A. 3.0m MINIMUM FOR SIGNALIZED INTERSECTIONS, 2.5m MINIMUM FOR NON SIGNALIZED INTERSECTIONS.

1. REFER TO T-310.030-9 FOR INFORMATION ABOUT THE LOCATION OF DROPPED CURBS.

All dimensions are in millimetres unless otherwise shown.

ENGINEERING & CONSTRUCTION SERVICES STANDARD DRAWING	REV 1	NOV 2016
TORONTO — TACTILE SURFACE INDICATOR AND DEPRESSED CURB DETAIL	T-310.030-11	
	NTS	SHEET 1

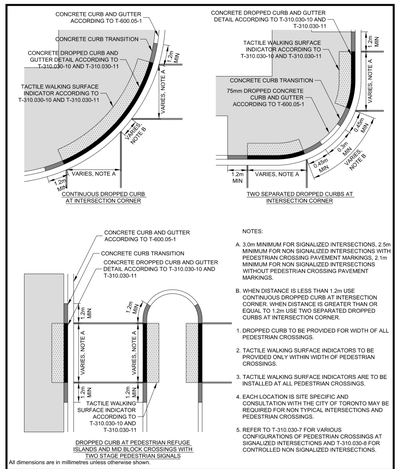

NOTES:

A. 3.0m MINIMUM FOR SIGNALIZED INTERSECTIONS, 2.5m MINIMUM FOR NON SIGNALIZED INTERSECTIONS WITH PEDESTRIAN CROSSING PAVEMENT MARKINGS, 2.1m MINIMUM FOR NON SIGNALIZED INTERSECTIONS WITHOUT PEDESTRIAN CROSSING PAVEMENT MARKINGS.

B. WHEN DISTANCE IS LESS THAN 1.2m USE CONTINUOUS DROPPED CURB AT INTERSECTION CORNER. WHEN DISTANCE IS GREATER THAN OR EQUAL to 1.2m USE TWO SEPARATED DROPPED CURBS AT INTERSECTION CORNER.

1. DROPPED CURB TO BE PROVIDED FOR WIDTH OF ALL PEDESTRIAN CROSSINGS.

2. TACTILE WALKING SURFACE INDICATORS TO BE PROVIDED ONLY WITHIN WIDTH OF PEDESTRIAN CROSSINGS.

3. TACTILE WALKING SURFACE INDICATORS ARE TO BE INSTALLED AT ALL PEDESTRIAN CROSSINGS.

4. EACH LOCATION IS SITE SPECIFIC AND CONSULTATION WITH THE CITY OF TORONTO MAY BE REQUIRED FOR NON TYPICAL INTERSECTIONS AND PEDESTRIAN CROSSINGS.

5. REFER TO T-310.030-7 FOR VARIOUS CONFIGURATIONS OF PEDESTRIAN CROSSINGS AT SIGNALIZED INTERSECTIONS AND T-310.030-8 FOR CONTROLLED NON SIGNALIZED INTERSECTIONS.

All dimensions are in millimetres unless otherwise shown.

ENGINEERING & CONSTRUCTION SERVICES STANDARD DRAWING	REV 1	NOV 2016
TORONTO — LOCATION OF DROPPED CURBS AT CONTROLLED INTERSECTIONS	T-310.030-9	
	NTS	SHEET 1

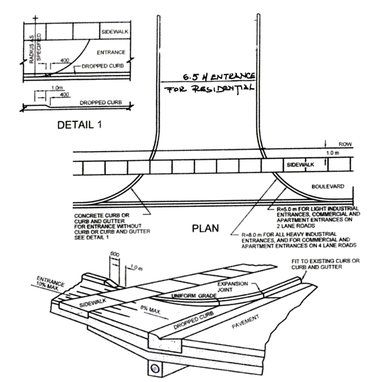

NOTES:

1. MINIMUM DIMENSIONS ARE INDICATED. MAXIMUM DIMENSIONS AS PER OWNER REQUIREMENTS
2. PAVEMENT AND SIDEWALK STRUCTURE AT ENTRANCES SHALL BE CONSTRUCTED ACCORDING TO T-310.050-1 AND T-310.050-2

All dimensions are in millimetres unless otherwise shown.

ENGINEERING & CONSTRUCTION SERVICES STANDARD DRAWING	REV 1	NOV 2014
TORONTO — URBAN ENTRANCES	T-350.01	
	NTS	SHEET 1

FIRE ROUTE SIGNAGE AND INSTALLATION SPECIFICATIONS

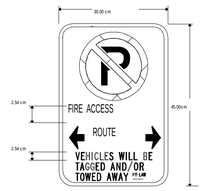

SIGN REQUIREMENTS

SIGNS SHALL COMPLY WITH THE ATTACHED FIGURE 5.

1. ALL SIGN SHALL HAVE APPROPRIATE RADIUS, CORNER AS PER DIAGRAM OR 4
2. CNI. RADIUS. ALL SHARP EDGES REMOVED SIGN BLANKS SHALL COMPLETED SIGNS SHALL HAVE 11MM, X 18MM, SLOTTED HOLES TO
3. ACCEPT METRIC OR IMPERIAL MOUNTING WITH HOLES 3CM-12CM FROM OUTER EDGE OR AS PER DIAGRAM. CENTRE OF MOUNTING SLOTS SHALL BE EQUAL TO MULTIPLE OF 5.08CM (2 INCHES) CENTRALLY LOCATED ON ALINK. ON STEEL BLANKS, FABRICATIONS SHALL BE FABRICATED BEFORE GALVANIZING AS TO PREVENT CORRISION. ON ALUMINUM BLANKS, FABRICATING SHALL BE PERFORMED PRIOR TO PAINTING AND BAKING. FINISHED SIGNS AND SYMBOLS SHALL BE APPLIED TO 1.65MM UTILITY GRADE
4. ALUMINUM WITH BRIGHT WHITE MILL BAKED FINISH ON BOTH SIDES. ALL INKS SHALL BE FACES TO CONFORM TO REG. 486 OF THE HIGHWAY TRAFFIC ACT.
5. ALL LETTERING TO MEET M.T.O. STANDARDS
6. ALL COLOURS TO MEET M.T.O. STANDARDS

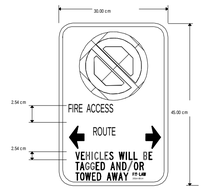

CIRCLE TO BE RED IN COLOUR ON A WHITE BACKGROUND WITH BLACK LETTERING

INSTALLATION REQUIREMENTS

1. SHALL BE POSTED ON BOTH SIDES OF THE FIRE ROUTE FACING THE FLOW OF TRAFFIC. AT A 45 DEGREE ANGLE, 2.13M (7FT) ABOVE GROUND LEVEL AND AT DISTANCES SO THEY CAN BE CLEARLY SEEN BY THE MOTORIST AND NOT MORE THAN 22.86M (75FT). APART.
2. MAY BE MOUNTED FLUSH ON THE BUILDING FACE ALONG THE FIRE ROUTE, 2.13M (7FT) ABOVE GROUND LEVEL AND AT DISTANCES SO THEY CAN BE CLEARLY SEEN BY THE MOTORIST AND NOT MORE THAN 15.24M (50FT) APART.
3. IF A FIRE ROUTE EXCEEDS 6M (19.6FT) IN WIDTH OR IN APPROVED CIRCUMSTANCES, POSTING OF SIGNAGE ON ONE SIDE OF THE ROUTE IS PERMISSIBLE.
4. SIGNS SHALL INDICATE WHERE THE FIRE ROUTE STARTS AND ENDS. IN SOME SITUATIONS WHERE BOTH NO STOPPING/NO PARKING SIGNS ARE REQUIRED, TWO SIGNS MAY BE REQUIRED ON THE SAME POST.

FIRE ROUTE SIGN DETAIL

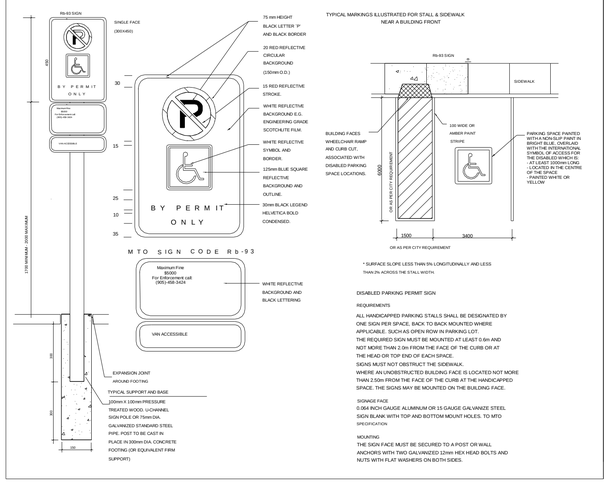

TYPICAL MARKINGS ILLUSTRATED FOR STALL & SIDEWALK NEAR A BUILDING FRONT

* SURFACE SLOPE LESS THAN 5% LONGITUDINALLY AND LESS THAN 2% ACROSS THE STALL WIDTH

DISABLED PARKING PERMIT SIGN REQUIREMENTS

ALL HANDICAPPED PARKING STALLS SHALL BE DESIGNATED BY ONE SIGN PER SPACE, BACK TO BACK MOUNTED WHERE APPLICABLE. SUCH AS OPEN ROW IN PARKING LOT.
THE REQUIRED SIGN MUST BE MOUNTED AT LEAST 0.6m AND NOT MORE THAN 2.0m FROM THE FACE OF THE CURB OR AT THE HEAD OR TOP END OF EACH SPACE.
SIGNS MUST NOT OBSTRUCT THE SIDEWALK.
WHERE AN UNOBSTRUCTED BUILDING FACE IS LOCATED NOT MORE THAN 2.50m FROM THE FACE OF THE CURB AT THE HANDICAPPED SPACE. THE SIGNS MAY BE MOUNTED ON THE BUILDING FACE.

SIGNAGE FACE
0.064 INCH GAUGE ALUMINUM OR 15 GAUGE GALVANIZE STEEL SIGN BLANK WITH TOP AND BOTTOM MOUNT HOLES. TO MTO SPECIFICATION

MOUNTING
THE SIGN FACE MUST BE SECURED TO A POST OR WALL ANCHORS WITH TWO GALVINIZED 12mm HEX HEAD BOLTS AND NUTS WITH FLAT WASHERS ON BOTH SIDES.

LEGEND



PARKING DIAGRAMS

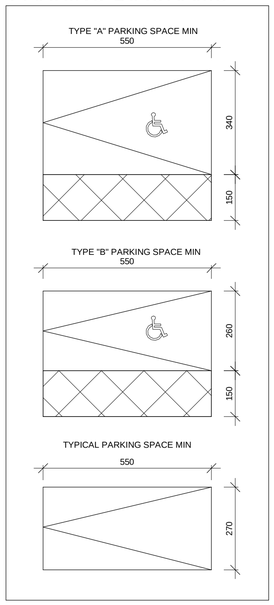

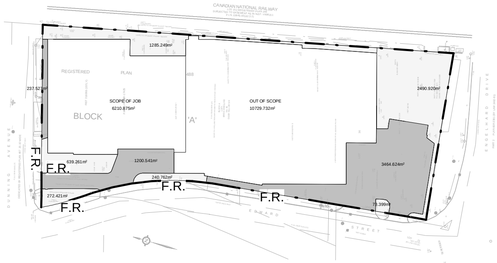

HARD & SOFT LANDSCAPE DIAGRAM

ONTARIO BUILDING CODE DATA MATRIX, PART 11

		OBC REFERENCE
1.	BUILDING AREA (sq.m.): EXISTING: ___ NEW: ___ TOTAL: ___ — GROSS AREA (sq.m.): EXISTING: ___ NEW: ___ TOTAL: ___	1.1.3.2
2.	NUMBER OF STOREYS: ABOVE GRADE: ___ BELOW GRADE: ___	3.2.1.1 1.1.3.2
3.	HEIGHT OF BUILDING (m): ___	1.1.3.2 3.2.1.3
4.	NUMBER OF STREETS / ACCESS ROUTES: ___	3.2.2.10 3.2.2.5
5.	BUILDING CLASSIFICATION: GROUP ___, DIVISION ___ UP TO ___ STOREYS DESCRIBE EXISTING USE: ___ DESCRIBE NATURE OF HAZARD INDEX: ___ ☑ NOT APPLICABLE (NO CHANGE OF MAJOR OCCUPANCY)	___ 11.0 T 11.2.1.1A T 11.2.1.1B to N
6.	ALTERATION TO EXISTING BUILDING: ☐ BASIC RENOVATION ☑ EXTENSIVE RENOVATION	11.3.1.1 11.3.1.2
7.	REDUCTION IN PERFORMANCE LEVEL: STRUCTURAL: ☐ YES ☐ NO; INCREASE IN OCCUPANT LOAD: ☐ YES ☐ NO; BY CHANGE IN MAJOR OCCUPANCY: ☐ YES ☐ NO; PLUMBING: ☐ YES ☐ NO; SEWAGE SYSTEM: ☐ YES ☐ NO	11.4.2.1 11.4.2.2 11.4.2.3 11.4.2.4 11.4.2.5
8.	COMPENSATING CONSTRUCTION: STRUCTURAL: ☑ NO ☐ YES, EXPLANATION: ___ INCREASE IN OCCUPANT LOAD: ☑ NO ☐ YES, EXPLANATION: ___ CHANGE IN MAJOR OCCUPANCY: ☑ NO ☐ YES, EXPLANATION: ___ PLUMBING: ☑ NO ☐ YES, EXPLANATION: ___ SEWAGE SYSTEM: ☑ NO ☐ YES	11.4.3.2 11.4.3.3 11.4.3.4 11.4.3.5 11.4.3.6
9.	COMPLIANCE ALTERNATIVES PROPOSED: ☑ YES (GIVE NUMBER ___) ☐ NO	11.5.1
10.	ALTERNATE MEASURES PROPOSED: ☑ YES, EXPLANATION: ___ ☐ NO	11.5.2
11.	SPRINKLER SYSTEM PROPOSED: ☑ ENTIRE BUILDING ☐ BASEMENT ONLY ☐ NO (EQ OF ROOF RATING NOT REQUIRED)	3.2.1.5 3.2.2.17
12.	STANDPIPE REQUIRED: ☑ YES ☐ NO	3.2.9
13.	FIRE ALARM REQUIRED: ☑ YES ☐ NO	3.2.4
14.	WATER SERVICE / SUPPLY IS ADEQUATE: ☑ YES ☐ NO	3.2.5.7
15.	HIGH BUILDING: ☑ YES ☐ NO	3.2.6
16.	PERMITTED CONSTRUCTION: ☑ COMBUSTIBLE ☐ NON-COMBUSTIBLE — ACTUAL CONSTRUCTION: ☑ COMBUSTIBLE ☐ NON-COMBUSTIBLE	3.2.6
17.	MEZZANINE(s) AREA (sq.m.): ___	———
18.	OCCUPANT LOAD BASED ON: ☑ SQ.M. / PERSON ☐ BUILDING DESIGN BASEMENT: ___ LOAD: ___ PERSONS; MEZZANINE: ___ LOAD: ___ PERSONS 1st FLOOR: ___ LOAD: ___ PERSONS; 2ND FLOOR: ___ LOAD: ___ PERSONS	3.1.16
19.	BARRIER FREE DESIGN: ☐ YES ☑ NO, EXPLANATION: ___	3.8
20.	HAZARDOUS SUBSTANCES: ☐ YES ☑ NO	3.3.1.2.(1) 3.3.1.9.(1)
21.	REQUIRED FIRE RESISTANCE RATING (FRR): HORIZONTAL ASSEMBLIES FRR (HRS.): FLOORS: ___ HOURS ___; ROOF: ___ HOURS ___; MEZZ.: ___ HOURS ___ — LISTED DESIGN No. or DESCRIPTION (SB-2) — SUPPORTING CONSTRUCTION FRR (HRS.): FLOORS: ___ HOURS ___; ROOF: ___ HOURS ___; MEZZ.: ___ HOURS ___ — LISTED DESIGN No. or DESCRIPTION (SB-2)	———
22.	OTHER, DESCRIBE: ___	———

T.B.D

ONTARIO BUILDING MATRIX

LOT AREA GROSS	26845.311 SQM
BUILDING AREA (Total) BUILDING AREA (Scope of job)	16940.607 SQM 6210.875 SQM
BUILDING COVERAGE (Total) BUILDING COVERAGE (Scoop of job)	63.10 % 23.13 %
LANDSCAPE AREA	
HARD SURFACE	4902.692 SQM = 18.26 %
SOFT SURFACE	9202.012 SQM = 16.64 %
GREEN ROOF	N/A
TOTAL LANDSCAPE	9904.704 SQM = 36.90% (SOFT AND HARD)

AMENITY SPACES	REQUIERD	PROVIDED
TOTAL AMENITY		

VEHICLE PARKING	REQUIERD	PROVIDED
TOTAL PROJECT PARKING		
BARRIER FREE PARKING	1 TYPE 'A' SPACE 1 TYPE 'B' SPACE	1 TYPE 'A' SPACE 1 TYPE 'B' SPACE
TOTAL GARBAGE LOADING (3.6W x 9L x 4.2H(CLEAR)		
BICYCLE PARKINING	REQUIERD	PROVIDED
TOTAL BICYCLES		
LONG TERM LOCKERS	1 PU/REQUIERD=68	68 (LADER/GRADE) (620W x 990L (MIN)
BUILDING HEIGHT (EXCLUDES MECH. PH)	REQUIERD	PROVIDED 18.630 m
MIN. SETBACKS	REQUIERD	PROVIDED
NORTH	5.500 m	3.144 m
WEST	5.500 m	1.712 m
SOUTH (FRONT)	3.000 m	5.080 m
EAST	5.500 m	10.140 m

ZONING INFORMATION TABLE

PART OF BLOCK A
REGISTERED PLAN 488
CITY OF AURORA
REGIONAL MUNICIPALITY OF YORK

METRIC
DISTANCES SHOWN ON THIS PLAN ARE IN METERS
AND CAN BE CONVERTED TO FEET BY DIVIDING BY 0.3048

ELEVATION NOTE
ELEVATIONS ARE GEODETIC AND ARE DERIVED FROM GPS OBSERVATIONS
USING CONTINUOUSLY OPERATING REAL TIME NETWORK (RTN) AND ARE BASED
ON NRCAN HTDP V3.0 CGVD2013 DATUM NAD83.

BEARING NOTE
BEARINGS ARE ASTRONOMIC AND ARE REFERRED TO THE EASTERLY LIMIT
OF BLOCK 'A' AS SHOWN ON PLAN 65R-17425 HAVING A BEARING
OF N02°30'00"W.

LEGEND

○	DENOTES SURVEY MONUMENT FOUND
□	DENOTES SURVEY MONUMENT PLANTED
IB	DENOTES IRON BAR
SB	DENOTES STANDARD IRON BAR
PK	DENOTES SURVEYORS NAIL SET IN WASHER
OU	DENOTES ORIGIN UNKNOWN
CC	DENOTES CURB STOP
MH	DENOTES MANHOLE
BC	DENOTES BEGINNING OF CURVE
EC	DENOTES END OF CURVE
TP	DENOTES TANGENT POINT OF CURVE
TC	DENOTES TANGENT OF CURVE
OHW	DENOTES OVERHEAD UTILITY WIRE
OHC	DENOTES OVERHEAD UTILITY CABLES
CT	DENOTES DECIDUOUS TREE
CT	DENOTES CONIFEROUS TREE
LS	DENOTES LIGHT STANDARD
INV	DENOTES INVERT ELEVATION
FFE	DENOTES FINISH FLOOR ELEVATION
CRW	DENOTES CONCRETE RETAINING WALL
SRW	DENOTES STONE RETAINING WALL
WRW	DENOTES WOOD RETAINING WALL
TOW	DENOTES TOP OF WALL ELEVATION
TOC	DENOTES TOP OF CONCRETE CURB ELEVATION
TOW	DENOTES TOP OF WALL ELEVATION
RW	DENOTES RETAINING WALL
CF	DENOTES CHAIN LINK FENCE
BF	DENOTES BOARD FENCE
ME	DENOTES METAL FENCE
FFE	DENOTES FINISH FLOOR ELEVATION
GFE	DENOTES GARAGE FLOOR ELEVATION
P	DENOTES REGISTERED PLAN 488
P1	DENOTES PLAN 65R-40202
P1	DENOTES PLAN 65R-40584
P1	DENOTES PLAN 65R-17425
P1	DENOTES PLAN XX-XXXXX
P1	DENOTES PLAN 65R-XXXXXXXX
LBP	DENOTES Lloyd & Purdell Ltd. O.L.S
LJC	DENOTES L.J. Cornish O.L.S
1017	DENOTES CALLON DIETZ INC. O.L.S

ISSUED FOR ZONING & PLANNING STUDY
ASE+J INC.ARCHITECT IS NOT RESPONSIBLE FOR ANY DISCREPANCY IN THE PROPERTY SURVEY. ANY PARTIES INCLUDING OWNERS, CLIENTS, CONSULTANTS, PLANNERS, OR CONTRACTORS ARE RESPONSIBLE FOR VERIFYING & CHECKING THE ACCURACY OF THE SURVEY DURING BUILDING PERMIT AND CONSTRUCTION

DWN BY: AM
CHK BY: ES
JOB No. XX-XXXX

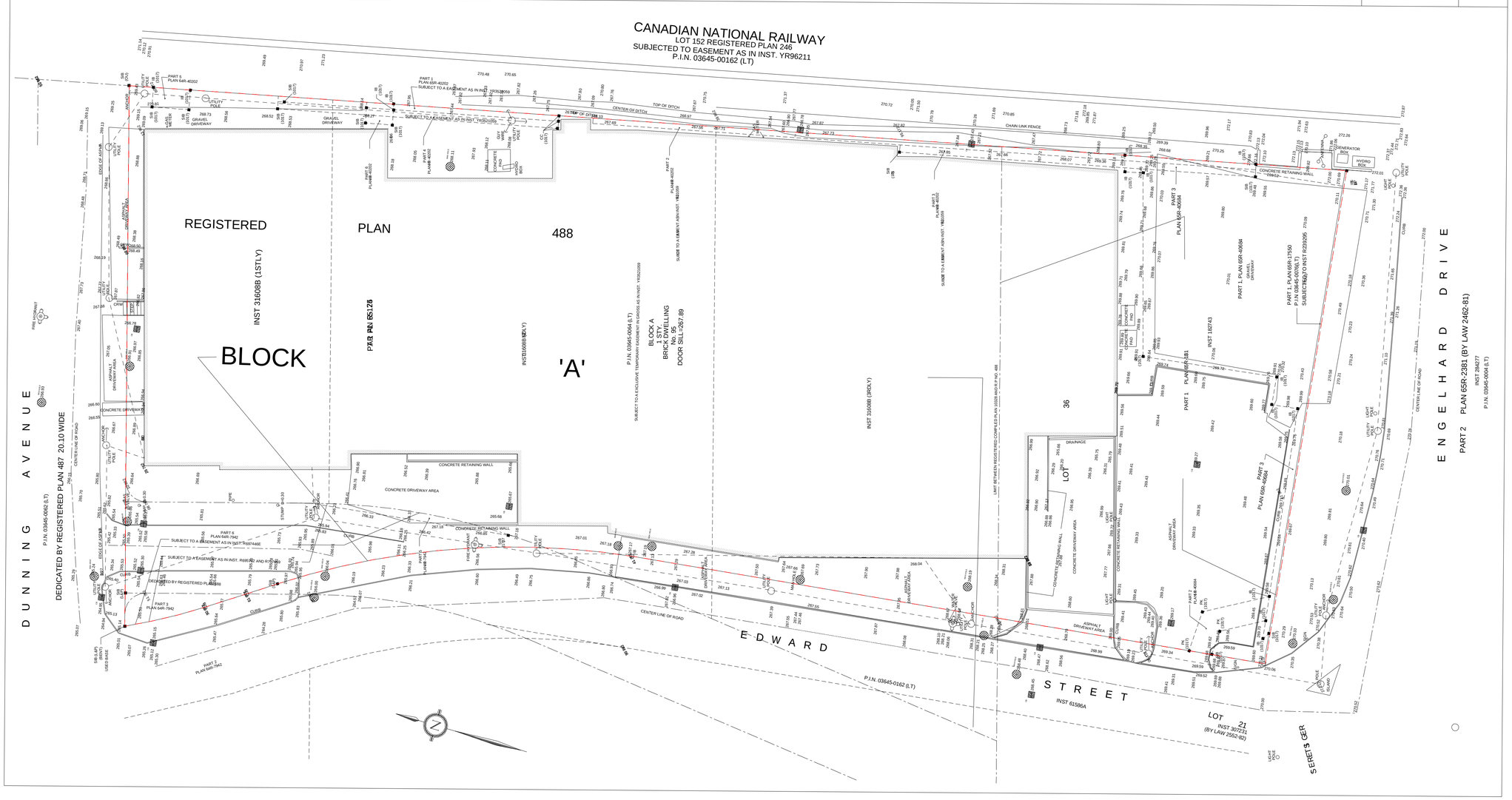

1 **Property Survey**
1 : 500

ASE + J INC ARCHITECT
WWW.ASEJ.CA
INFO@ASEJ.CA
TELL: 647-937-5225

ISSUED FOR PLANNING AND ZONING STUDY & DOES NOT HAVE ANY VALUE FOR BUILDING PERMIT AND CONSTRUCTION

DIMENSIONS ARE NEARLY ACCURATE AND WILL NEED TO BE ACCURATE VERIFIED DURING BUILDING PERMIT & CONSTRUCTION APPLICATION

Rev	Description	Date

PROJECT
Medical Marijuana Grow Room

TITLE
Property Survey

CLIENT
95 Dunning Ave

DRAWN BY	CHECKED BY	DATE
Author	Checker	05/11/24

SCALE (@ A1)	PROJECT NUMBER
1 : 500	Project Number

DRAWING NUMBER	REV
A002	

2024-05-12 12:46:02 AM

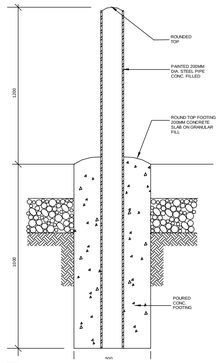

Typical steel bollard
N.T.S

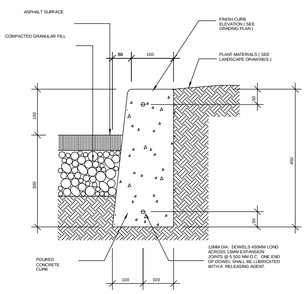

Typical, Con
N.T.S

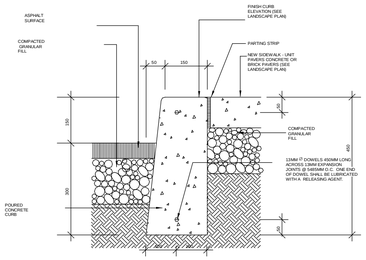

Section Con Curb
N.T.S

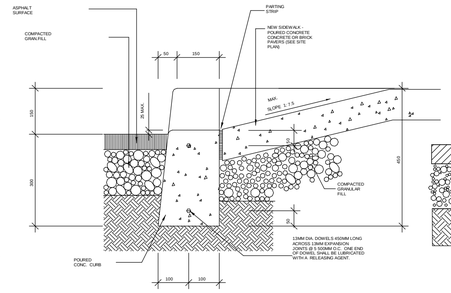

Depressed Pad
N.T.S

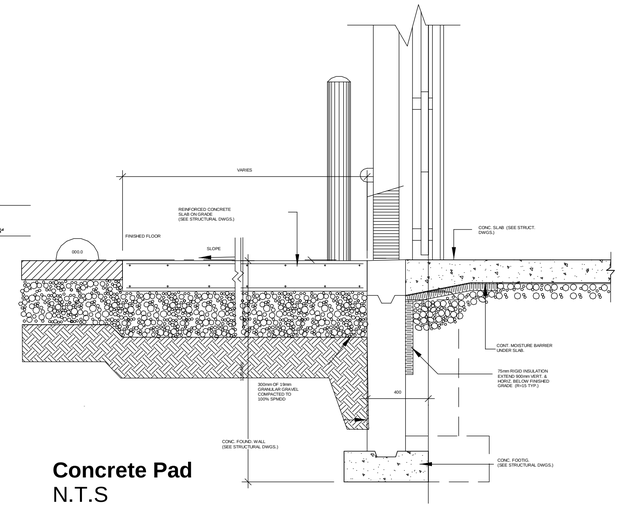

Concrete Pad
N.T.S

SITE PLAN
SCALE 1:500

ASE + J INC ARCHITECT
WWW.ASEJ.CA
INFO@ASEJ.CA
TELL: 647-937-5225

ISSUED FOR PLANNING AND ZONING STUDY & DOES NOT HAVE ANY VALUE FOR BUILDING PERMIT AND CONSTRUCTION

DIMENSIONS ARE NEARLY ACCURATE AND WILL NEED TO BE ACCURATE VERIFIED DURING BUILDING PERMIT & CONSTRUCTION APPLICATION

Dimensions are to be verified on site and in accordance with the zoning and site planning review

Rev	Description	Date

PROJECT
Medical Marijuana Grow Room

TITLE
Site Plan

CLIENT
95 Dunning Ave

DRAWN BY	CHECKED BY	DATE
Author	Checker	05/05/24

SCALE (@ A1)	PROJECT NUMBER
As indicated	Project Number

DRAWING NUMBER	REV
A003	

2024-05-12 12:46:04 AM

1 **Ground Floor Plan - Callout 1**
1 : 250

2 **Level 02-Mez**
1 : 251

ASE + J INC ARCHITECT
WWW.ASEJ.CA
INFO@ASEJ.CA
TELL: 647-937-5225

ISSUED FOR PLANNING AND ZONING STUDY & DOES NOT HAVE ANY VALUE FOR BUILDING PERMIT AND CONSTRUCTION

DIMENSIONS ARE NEARLY ACCURATE AND WILL NEED TO BE ACCURATE VERIFIED DURING BUILDING PERMIT & CONSTRUCTION APPLICATION

Dimensions are to be verified during building permit application and site planning review

Rev	Description	Date

PROJECT

Medical Marijuana Grow Room

TITLE

Ground Floor

CLIENT

95 Dunning Ave

DRAWN BY	CHECKED BY	DATE
Author	Checker	05/05/24

SCALE (@ A1)	PROJECT NUMBER
As indicated	Project Number

DRAWING NUMBER	REV
A004	

2024-05-12 12:46:04 AM

EXISTING WALLS TO BE VERIFIED BY CONTRACTOR- THIS SET HAS BEEN ISSUED FOR ZONING AND SITE PLANNING NOT FOR PERMIT AND CONSTRUCTION

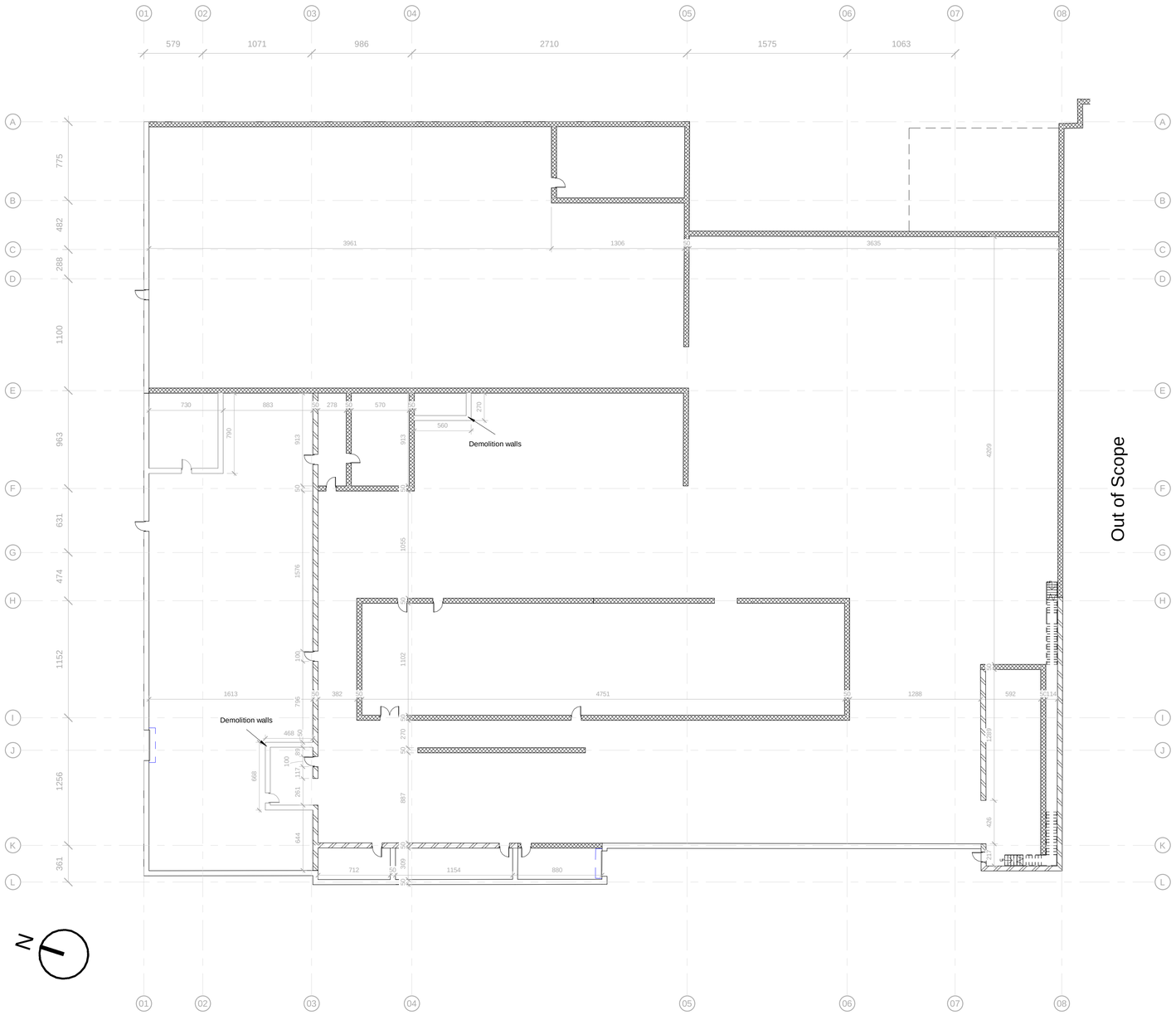

1 Existing Ground FLoor
1 : 250

ASE + J INC ARCHITECT
WWW.ASEJ.CA
INFO@ASEJ.CA
TELL: 647-937-5225

ISSUED FOR PLANNING AND ZONING STUDY & DOES NOT HAVE ANY VALUE FOR BUILDING PERMIT AND CONSTRUCTION

DIMENSIONS ARE NEARLY ACCURATE AND WILL NEED TO BE ACCURATE VERIFIED DURING BUILDING PERMIT & CONSTRUCTION

Dimensions are to be verified during building permit and site planning review

APPLICATION

Rev	Description	Date

PROJECT

Medical Marijuana Grow Room

TITLE

Existing Plan

CLIENT

95 Dunning Ave

DRAWN BY	CHECKED BY	DATE
Author	Checker	05/05/24

SCALE (@ A1)	PROJECT NUMBER
1 : 250	Project Number

DRAWING NUMBER	REV
A005	

2024-05-12 12:46:04 AM

PROPOSAL WALLS ARE APPROXIMATE AND NEED TO BE VERIFIED BY THE CONTRACTOR- THIS SET HAS BEEN ISSUED FOR ZONING AND SITE PLANNING NOT FOR PERMIT AND CONSTRUCTION

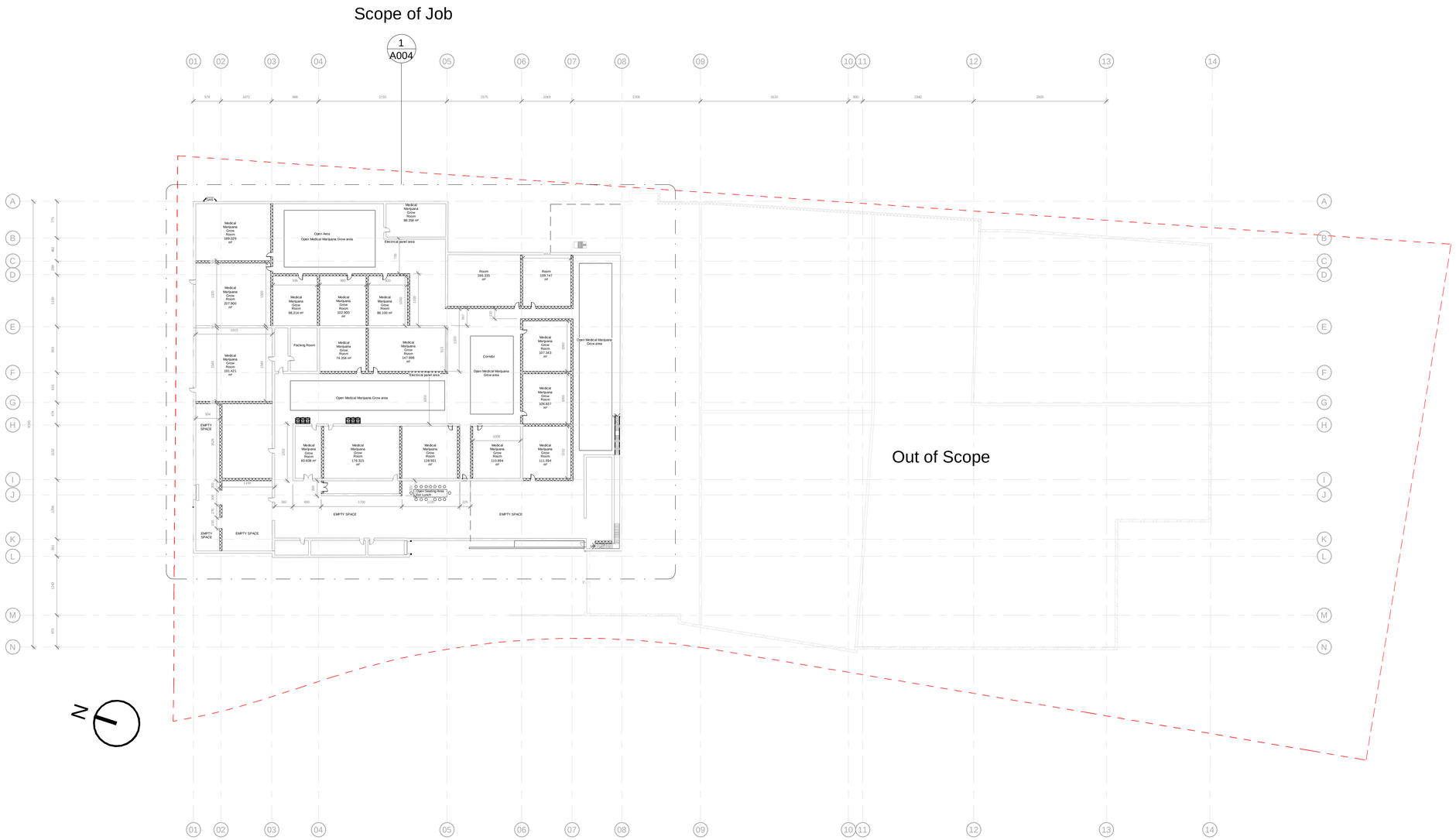

1 Ground Floor Plan
1 : 500

ASE + J INC ARCHITECT
WWW.ASEJ.CA
INFO@ASEJ.CA
TELL: 647-937-5225

ISSUED FOR PLANNING AND ZONING STUDY & DOES NOT HAVE ANY VALUE FOR BUILDING PERMIT AND CONSTRUCTION

DIMENSIONS ARE NEARLY ACCURATE AND WILL NEED TO BE ACCURATE VERIFIED DURING BUILDING PERMIT & CONSTRUCTION

Dimensions are to be verified during building permit and site planning review

APPLICATION

Rev	Description	Date

PROJECT

Medical Marijuana Grow Room

TITLE

Proposal Plan - Ground Floor Plan

CLIENT

95 Dunning Ave

DRAWN BY	CHECKED BY	DATE
E.O	E.J	05/05/24

SCALE (@ A1)	PROJECT NUMBER
1 : 500	Project Number

DRAWING NUMBER	REV
A006	

2024-05-12 12:46:05 AM

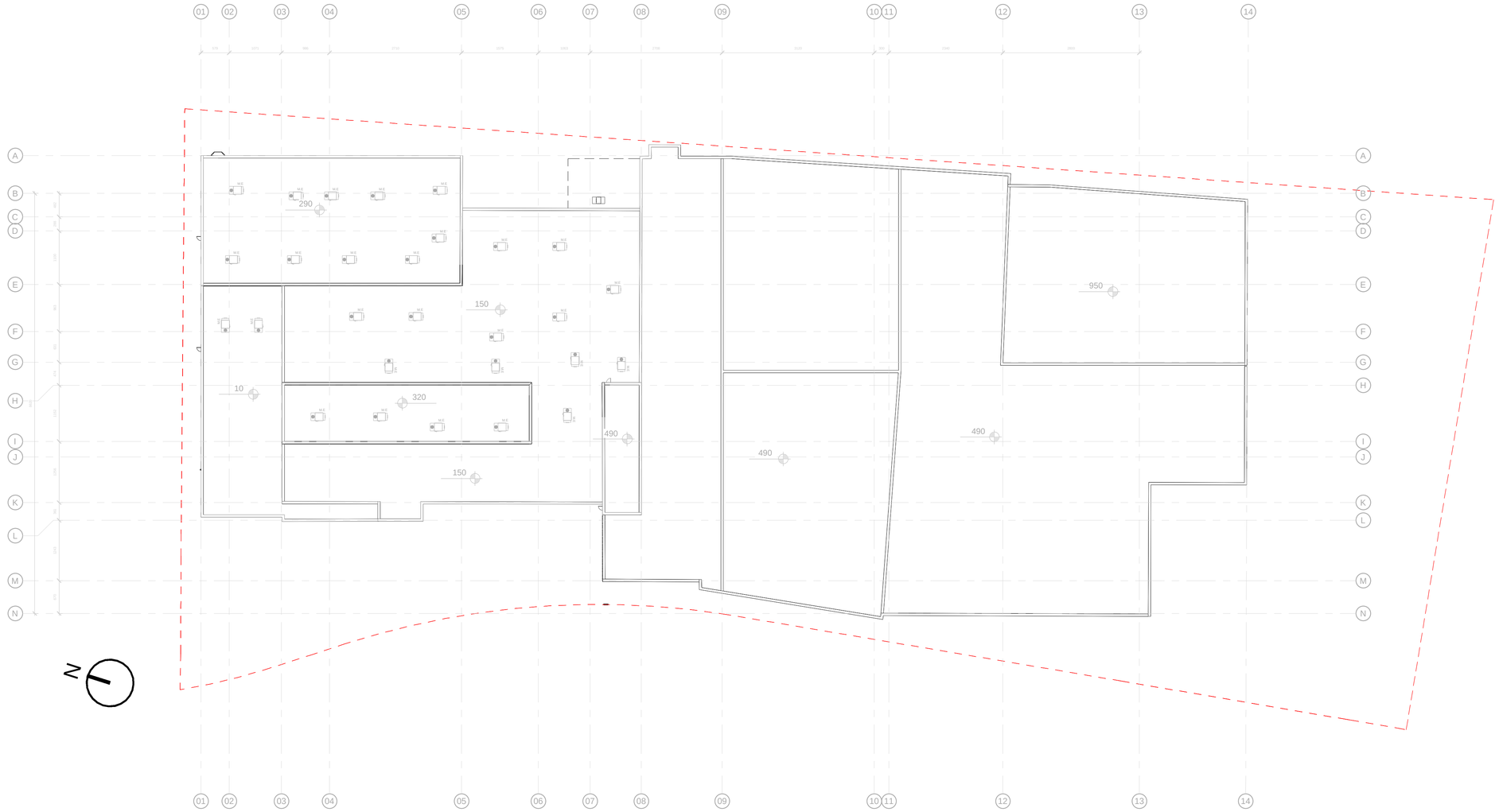

1 **Roof Plan**
1 : 500

ASE + J INC ARCHITECT
WWW.ASEJ.CA
INFO@ASEJ.CA
TELL: 647-937-5225

ISSUED FOR PLANNING AND ZONING STUDY & DOES NOT HAVE ANY VALUE FOR BUILDING PERMIT AND CONSTRUCTION

DIMENSIONS ARE NEARLY ACCURATE AND WILL NEED TO BE ACCURATE VERIFIED DURING BUILDING PERMIT & CONSTRUCTION APPLICATION

Rev	Description	Date

PROJECT
Medical Marijuana Grow Room

TITLE
Roof Plan

CLIENT
95 Dunning Ave

DRAWN BY	CHECKED BY	DATE
Author	Checker	05/05/24

SCALE (@ A1)	PROJECT NUMBER
1 : 500	Project Number

DRAWING NUMBER	REV
A007	

2024-05-12 12:46:05 AM

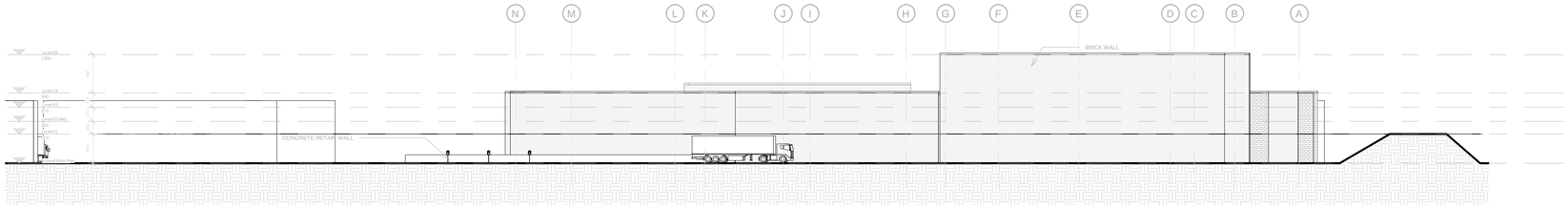

1 South Elevation
1 : 350

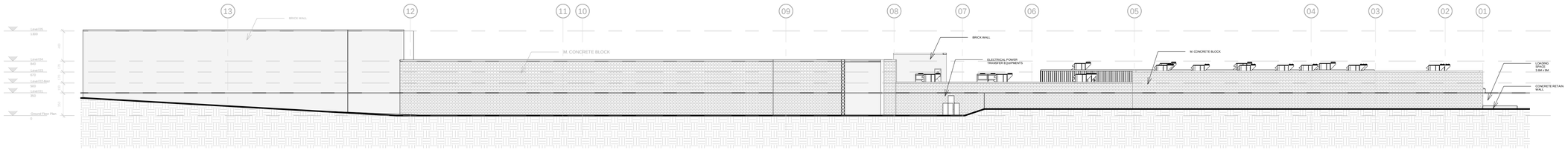

2 East Elevation
1 : 350

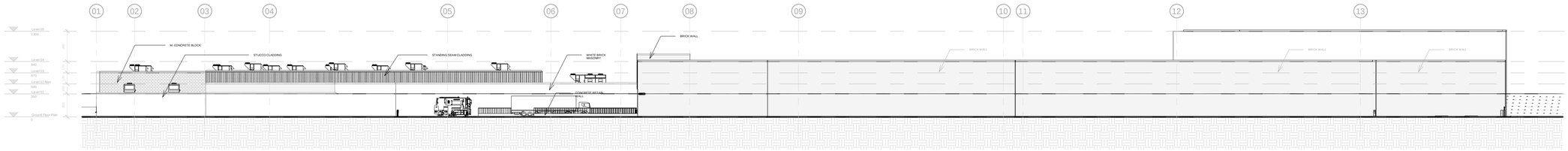

3 West Elevation
1 : 350

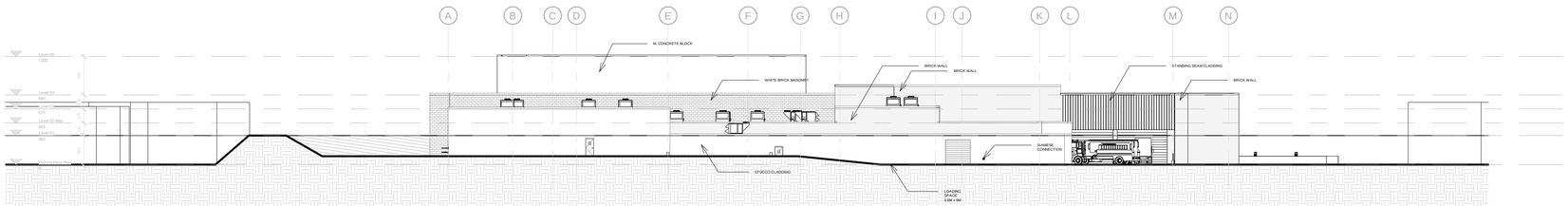

4 North Elevation
1 : 350

ASE + J INC ARCHITECT
WWW.ASEJ.CA
INFO@ASEJ.CA
TELL: 647-937-5225

ISSUED FOR PLANNING AND ZONING STUDY & DOES NOT HAVE ANY VALUE FOR BUILDING PERMIT AND CONSTRUCTION

DIMENSIONS ARE NEARLY ACCURATE AND WILL NEED TO BE ACCURATE VERIFIED DURING BUILDING PERMIT & CONSTRUCTION APPLICATION

Rev	Description	Date

PROJECT

Medical Marijuana Grow Room

TITLE

Elevations

CLIENT

95 Dunning Ave

DRAWN BY	CHECKED BY	DATE
Author	Checker	05/05/24

SCALE (@ A1)	PROJECT NUMBER
1 : 350	Project Number

DRAWING NUMBER	REV
A008	

2024-05-12 12:46:08 AM